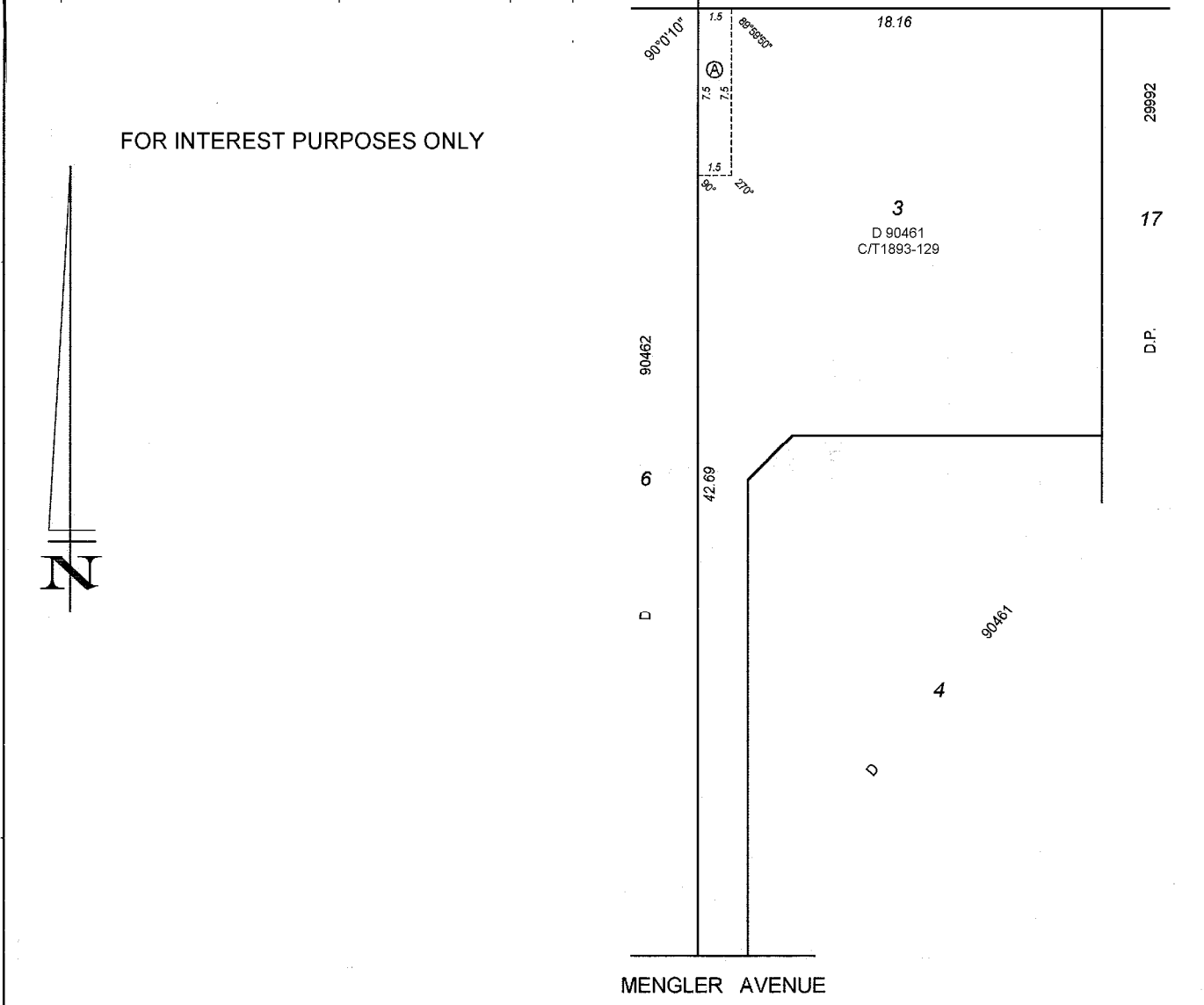


VER.	AMENDMENT	AUTHORISED BY	DATE





FOR INTEREST PURPOSES ONLY



INITIAL INTERESTS

SUBJECT	PURPOSE	STATUTORY REFERENCE	ORIGIN	LAND BURDENED	BENEFIT TO	COMMENTS
Ⓐ	EASEMENT		DOC	LOT 3 ON D 90461	LOT 6 ON D 90462	SUPPORT

TYPE FREEHOLD		
PURPOSE INTEREST		
PLAN OF EASEMENT AND / OR OTHER INTERESTS OVER LOT 3 ON D 90461		
SSA NO		
DISTRICT SWAN	FILE	
TOWNSITE		
LOCAL AUTHORITY TOWN OF CLAREMONT		
LOCALITY CLAREMONT		
FORMER TENURE	ON	
INDEX	BG34(2) 09.23	
FIELD BOOK		
SCALE: 1 : 200 @ A3 ALL DISTANCE ARE IN METRES		
0 10		
SURVEYOR'S CERTIFICATE - REG 54 I hereby certify that this plan is accurate and is a correct representation of the- (a) "survey and/or (b) "calculations from measurements, [delete if applicable] undertaken for the purpose of this plan and that it complies with the relevant written law(s) in relation to which it is lodged. Licensed Surveyor Date	SURVEYOR'S CERTIFICATE - Compiled I hereby certify that this compiled plan (a) is a correct and accurate representation of the survey(s) on the subject land, and (b) is in accordance with the relevant written law in relation to which it is lodged. Licensed Surveyor Date	
LODGED DATE FEE PAID ASSESS No.	TYPE OF VALIDATION FULL AUDIT LEGAL COMPONENT DOCKET CERTIFIED CORRECT I.S.C. F.S.C.	SURVEY FIRM APPROVED BY WESTERN AUSTRALIAN PLANNING COMMISSION FILE Delegated Under S. 18 P & D Act 2005 DATE
IN ORDER FOR DEALINGS SUBJECT TO		  Western Australian Land Information Authority
FOR INSPECTOR OF PLANS & SURVEYS AUTHORIZED LAND OFFICER DATE		DEPOSITED PLAN EXAMPLE 77
APPROVED INSPECTOR OF PLANS & SURVEYS AUTHORIZED LAND OFFICER DATE		SHEET 1 OF 1 VERSION 1

MENGLER AVENUE