

VER.	AMENDMENT	AUTHORISED BY	DATE

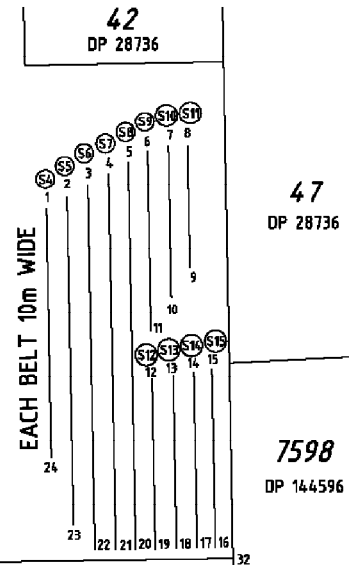
CO-ORDS DERIVED BY DGPS 18.9.05 - NOMINAL ACCURACY 0.5M  
 BOY CO-ORDS DERIVED FROM SC8B 18.9.05 - NOMINAL POINT ACCURACY 0.2M

MGA 94 CO-ORDINATES		
1	333 138 mE	6 826 307 mN
2	333 243 mE	6 826 367 mN
3	333 348 mE	6 826 427 mN
4	333 453 mE	6 826 487 mN
5	333 553 mE	6 826 545 mN
6	333 650 mE	6 826 599 mN
7	333 756 mE	6 826 628 mN
8	333 853 mE	6 824 629 mN
9	333 665 mE	6 826 011 mN
10	333 736 mE	6 825 852 mN
11	333 668 mE	6 825 692 mN
12	333 673 mE	6 825 447 mN
13	333 780 mE	6 825 466 mN
14	333 884 mE	6 825 485 mN
15	333 976 mE	6 825 501 mN
16	333 994 mE	6 824 593 mN

CO-ORDS DERIVED BY DGPS 18.9.05 - NOMINAL ACCURACY 0.5M  
 BOY CO-ORDS DERIVED FROM SC8B 18.9.05 - NOMINAL POINT ACCURACY 0.2M

MGA 94 CO-ORDINATES		
17	333 901 mE	6 824 593 mN
18	333 797 mE	6 824 593 mN
19	333 689 mE	6 824 593 mN
20	333 591 mE	6 824 593 mN
21	333 489 mE	6 824 593 mN
22	333 384 mE	6 824 593 mN
23	333 271 mE	6 824 719 mN
24	333 163 mE	6 825 046 mN
25	330 894 mE	6 821 811mN
26	330 789 mE	6 821 685 mN
27	330 683 mE	6 821 685 mN
28	330 652 mE	6 823 787 mN
29	330 758 mE	6 823 787 mN
30	330 685 mE	6 823 792 mN
31	330 581 mE	6 821 518 mN
32	334 083 mE	6 824 485 mN

40  
 DP 28736  
 C/T 2216-19




47  
 DP 28736

7598  
 DP 144596

A 41885  
 11793  
 DP 217499  
 DP 217500

41  
 DP 28736  
 C/T 2216-19



10585  
 DP 163808

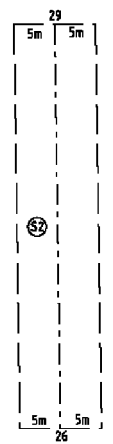
FOR INTEREST PURPOSES ONLY

INITIAL INTERESTS

SUBJECT	PURPOSE	STATUTORY REFERENCE	ORIGIN	LAND BURDENED	BENEFIT TO	COMMENTS
S1-S3	PLANTATION INTEREST	TREE PLANTATION AGREEMENT ACT 2003	DOC	LOT 41	SEE DOC	
S4-S16	PLANTATION INTEREST	TREE PLANTATION AGREEMENT ACT 2003	DOC	LOT 40	SEE DOC	

TYPE ..... FREEHOLD		
PURPOSE ..... INTEREST		
PLAN OF <b>TREE PLANTATION AND/OR OTHER INTERESTS</b> Over Lots 40 & 41 on DP 28736		
DISTRICT ..... VICTORIA		FILE .....
TOWNSITE .....		
LOCAL AUTHORITY ..... SHIRE OF MULLEWA		SSA YES/NO
LOCALITY ..... INDARRA		
FORMER TENURE	ON INDEX ..... INDARRA (25) SW	FIELD BOOK
SCALE @ A3 ALL DISTANCES ARE IN METRES		
1:25000 250 0 250 500 750 1000 1250		
SURVEYOR'S CERTIFICATE - Reg 54		SURVEYOR'S CERTIFICATE - Compiled
hereby certify that this plan is accurate and is a correct representation of the (a) survey; and/or (b) calculations from measurements [delete if applicable] undertaken for the purpose of this plan and that it complies with the relevant written laws; in relation to which it is lodged		hereby certify that this compiled plan (a) is a correct and accurate representation of the survey(s) of the subject land and (b) is in accordance with the relevant written law in relation to which it is lodged
DATE		DATE
Lodged Surveyor		Lodged Surveyor
LEGEND EXTENT OF INTEREST		
TOTAL AREA OF BELTS = 20.5 ha		
GOA		
DATUM - Geodetic Datum of Australia 1994 (GDA 94) PROJECTION - Universal Transverse Mercator UTM Zone 58		
LODGED	TYPE OF VALIDATION	SURVEY FIRM
DATE	FULL AUDIT LEGAL COMPONENT	APPROVED BY WESTERN AUSTRALIAN PLANNING COMMISSION
FEE PAID	DOCKET CERTIFIED CORRECT	FILE
ASSESS No.	I.S.C. F.S.C.	Delegated Under S.16 P & D Act 2006
IN ORDER FOR DEALINGS		
SUBJECT TO		
DATE		
FOR INSPECTOR OF PLANS & SURVEYS/ AUTHORISED LAND OFFICER		
APPROVED		
INSPECTOR OF PLANS & SURVEYS/ AUTHORISED LAND OFFICER		
DATE		
Landgate Western Australian Land Information Authority		
DEPOSITED PLAN		
<b>EXAMPLE 90</b>		
SHEET ...1... OF ...1...		
VERSION 1...		

EACH BELT 10m WIDE



TYPICAL  
 ENLARGEMENT  
 OF TREE BELT  
 NOT TO SCALE