


VER.	AMENDMENT	AUTHORISED BY	DATE

LIMITED IN DEPTH TO 60.96 METRES
AS TO LOT 4495 ONLY

TYPE FREEHOLD
PURPOSE SUBDIVISION
PLAN OF
LOTS 1 AND 2

DISTRICT NELSON FILE
TOWNSITE
LOCAL AUTHORITY SHIRE OF MANJIMUP
LOCALITY LAKE MUIR
FORMER TENURE ON
INDEX MT JOHNSTON (25) NE
FIELD BOOK 80405

SCALE 1 : 15000 @ A3
ALL DISTANCES ARE IN METRES



SURVEYOR'S CERTIFICATE - REG 54
I hereby certify that this plan is accurate and is a correct representation of the:
(a) *survey and/or
(b) *calculations from measurements.
*delete if applicable
undertaken for the purpose of this plan and that it complies with the relevant written law(s) in relation to which it is lodged.

SURVEYOR'S CERTIFICATE - Compiled
I hereby certify that this compiled plan (a) is a correct and accurate representation of the survey(s) of the subject land; and (b) is in accordance with the relevant written law in relation to which it is lodged.

Licensed Surveyor Date

LODGED	TYPE OF VALIDATION	SURVEY FIRM
DATE	FULL AUDIT	APPROVED BY
FEE PAID	LEGAL COMPONENT	WESTERN AUSTRALIAN PLANNING COMMISSION
ASSESS No.	DOCKET	FILE
	CERTIFIED CORRECT	Delegated Under S.16 P & D Act 2005
	I & C	DATE
	F & C	

IN ORDER FOR DEALINGS


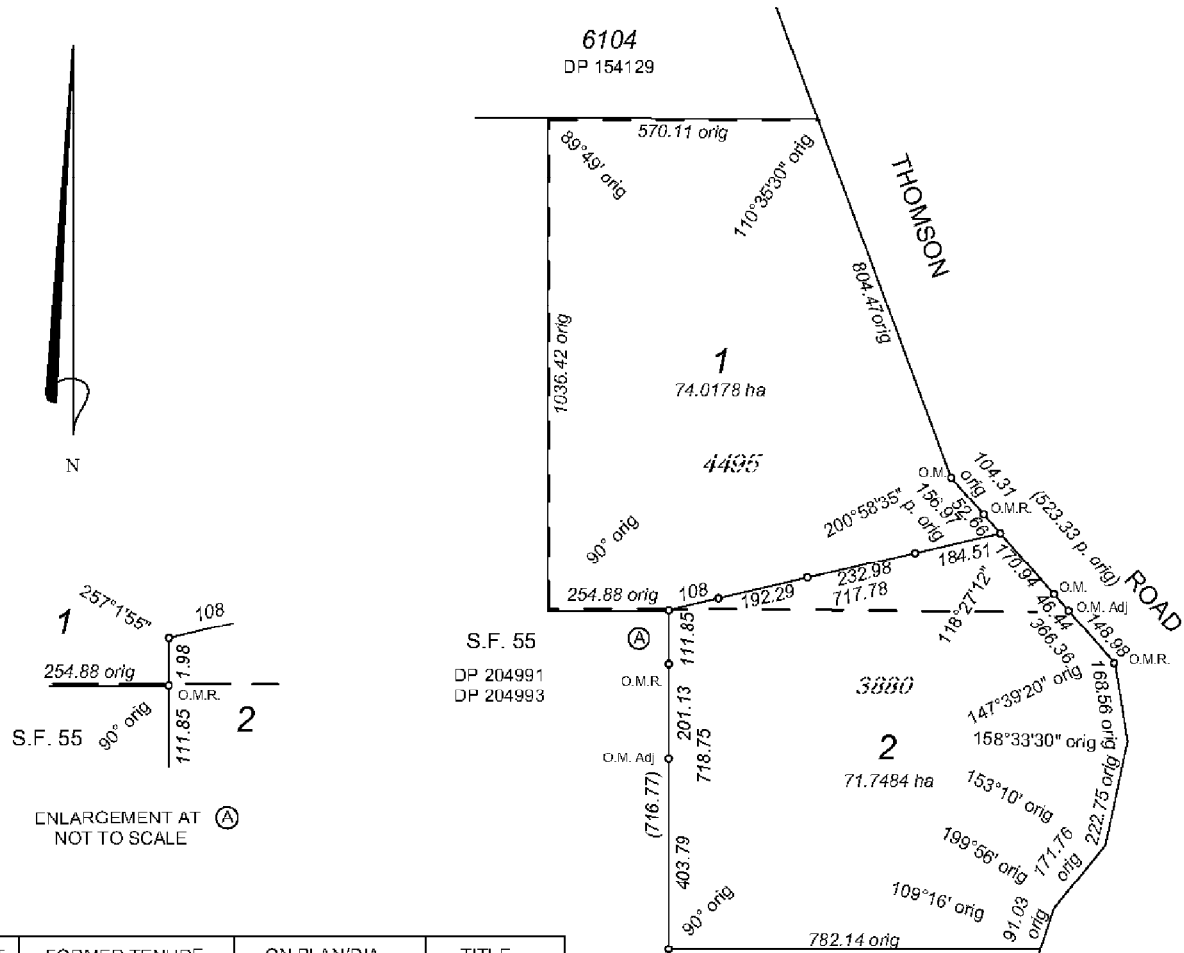
SUBJECT TO

FOR INSPECTOR OF PLANS & SURVEYS AUTHORIZED LAND OFFICER DATE

APPROVED

INSPECTOR OF PLANS & SURVEYS AUTHORIZED LAND OFFICER DATE

DEPOSITED PLAN
EXAMPLE 7
SHEET 1 OF 1
VERSION 1

LOT	FORMER TENURE	ON PLAN/DIA	TITLE
1	PT LOT 4495	DP 136459	58-84A
2	PT LOT 4495	DP 136459	58-84A
	LOT 3880	DP 133081	58-86A