

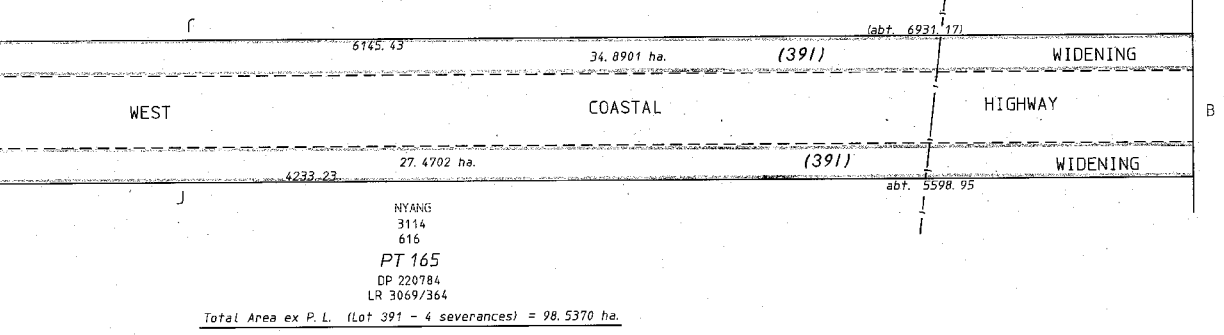
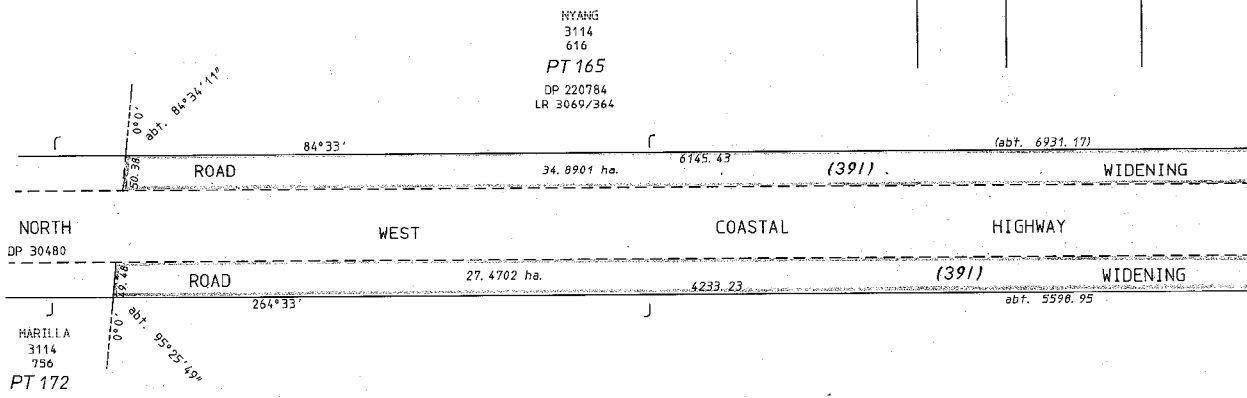
VER.	AMENDMENT	AUTHORISED BY	DATE

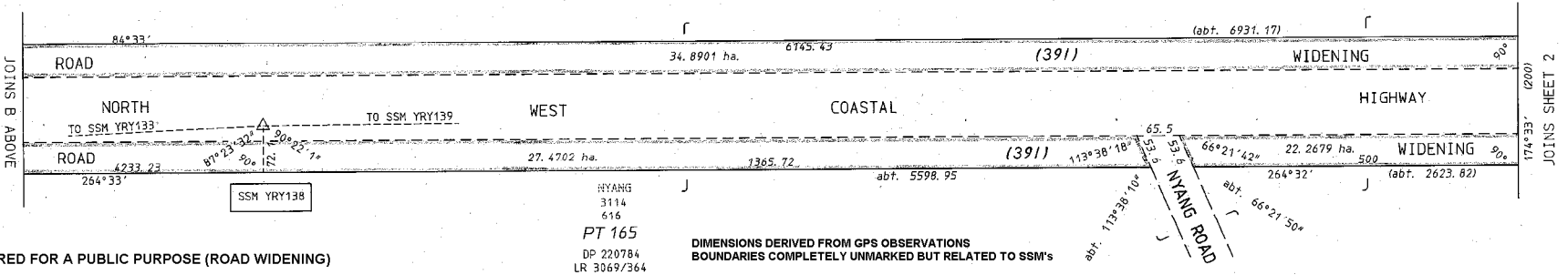
INTERESTS AND NOTIFICATIONS							LOT	FORMER TENURE	ON PLAN/DIA	TITLE
SUBJECT	PURPOSE	STATUTORY REFERENCE	ORIGIN	LAND BURDENED	BENEFIT TO	COMMENTS		LOC 165	DP 220784	LR 3069/364
391	NON-EXTINGUISHMENT OF NATIVE TITLE	SECTIONS 24KA AND 23B OF THE NATIVE TITLE ACT		391						

..... hereby certify that the control traverse, radiations and boundary dimensions shown on this plan were calculated by me or under my personal supervision from measurements made by me and recorded on a G.P.S. receiver, and that the survey complies with the guidelines pertaining to surveys under Regulation 26A of the Licenced Surveyors (guidance of Surveyors) Regulations 1961

Licensed Surveyor ..... Date.....




Total Area ex P.L. (Lot 391 - 4 severances) = 98.5370 ha.



LOT 301 TO BE ACQUIRED FOR A PUBLIC PURPOSE (ROAD WIDENING)

DIMENSIONS DERIVED FROM GPS OBSERVATIONS BOUNDARIES COMPLETELY UNMARKED BUT RELATED TO SSM's

TYPE PURPOSE <b>CROWN ACQUISITION</b>	FORMER TENURE SEE TABLE	SCALE 1 : 5000 @ A2 50 0 50 100 150 200 ALL DISTANCES ARE IN METRES	LOGGED	TYPE OF VALIDATION	IN ORDER FOR DEALINGS	 Western Australian Land Information Authority
			DATE	FILE AND/ OR LEGAL COMMENT		
PLAN OF <b>ROAD WIDENINGS (LOT 391)</b>	INDEX ON YANREY (250)	SURVEYOR'S CERTIFICATE - Reg - 54 I hereby certify that this plan is accurate and is a correct representation of the (a) survey and/or (b) calculations from measurements [delete if applicable] undertaken for the purposes of this plan and that it complies with the relevant written law(s) in relation to which it is lodged	FEE PAID	DOCKET	FOR INSPECTOR OF PLANS & SURVEYS / AUTHORIZED LAND OFFICER	<b>DEPOSITED PLAN EXAMPLE 70.1</b> SHEET ..... 1 ..... OF ..... 2 ..... VERSION ..... 1 .....
			ASSESS NO.	CERTIFIED CORRECT		
DISTRICT LYNDON FILE 00952-1982/02	TOWNSITE LOCALITY	FIELD BOOK	Licensed Surveyor SURVEY FIRM	Date	APPROVED REG 26 A	INSPECTOR OF PLANS & SURVEYS / AUTHORIZED LAND OFFICER

**FOR HEADING SEE SHEET 1  
FOR INTERESTS AND NOTIFICATIONS SEE SHEET 1**

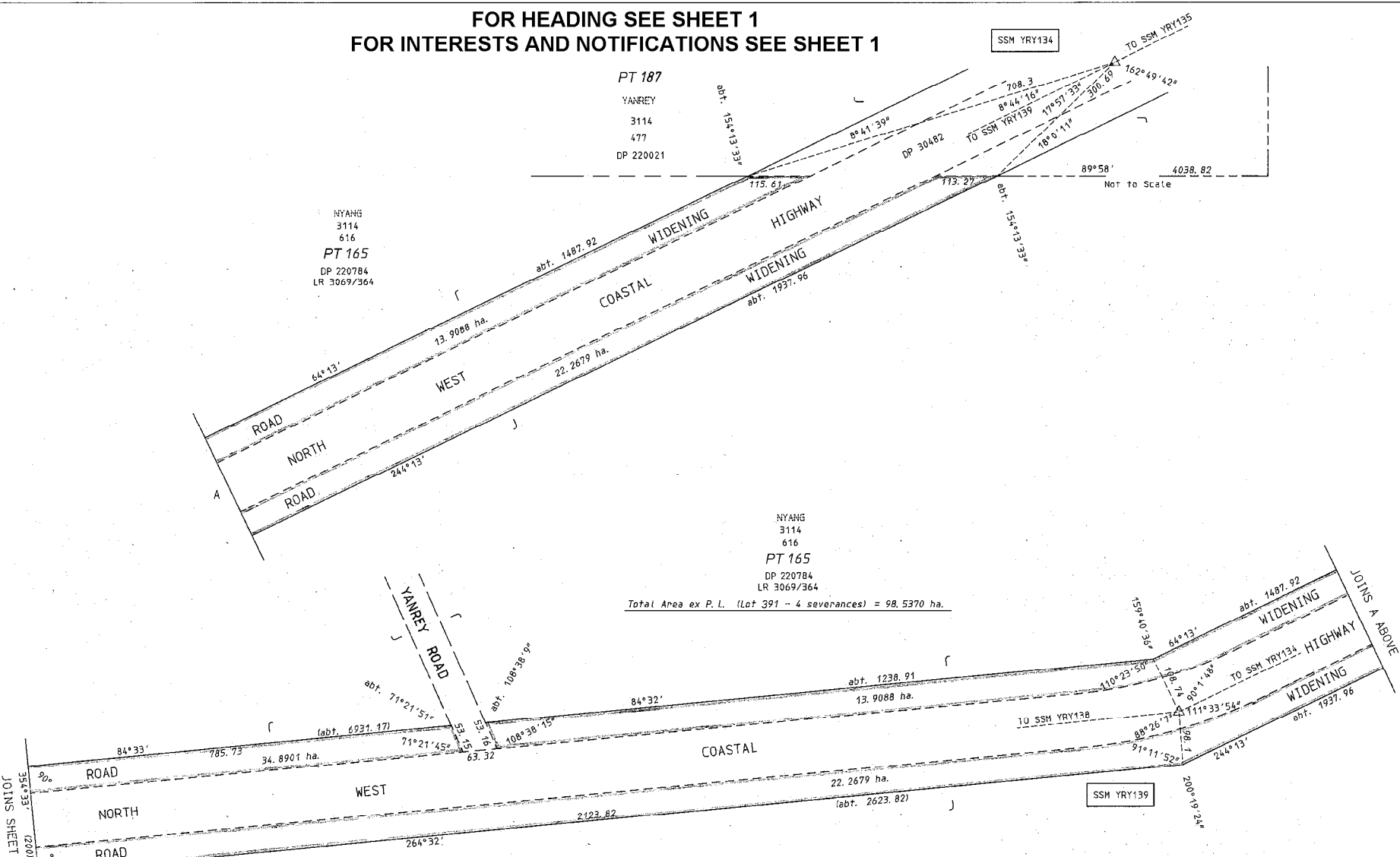
**PT 187**

YANREY  
3114  
477  
DP 220021

NYANG  
3114  
616  
**PT 165**  
DP 220784  
LR 3069/364


NYANG  
3114  
616  
**PT 165**  
DP 220784  
LR 3069/364

Total Area ex P. L. (Lot 391 - 4 severances) = 98.5370 ha.



JOINS SHEET 1  
SEE PAGE 12000

JOINS A ABOVE

SCALE 1 : 5000 @ A2		50 0 50 100 150 200	
ALL DISTANCES ARE IN METRES			
Licensed Surveyor		Date	
APPROVED BY WESTERN AUSTRALIAN PLANNING COMMISSION			
FILE.....			
EXEMPT FROM SECTION 27(5) L.A.A. 1997			
Deposited Under S.16 P. & D Act 2005			
DATE.....		 <b>Landgate</b> Western Australian Land Information Authority	
		DEPOSITED PLAN	
		<b>EXAMPLE 70.2</b>	
		SHEET .....1..... OF .....2.....	
		VERSION .....1.....	